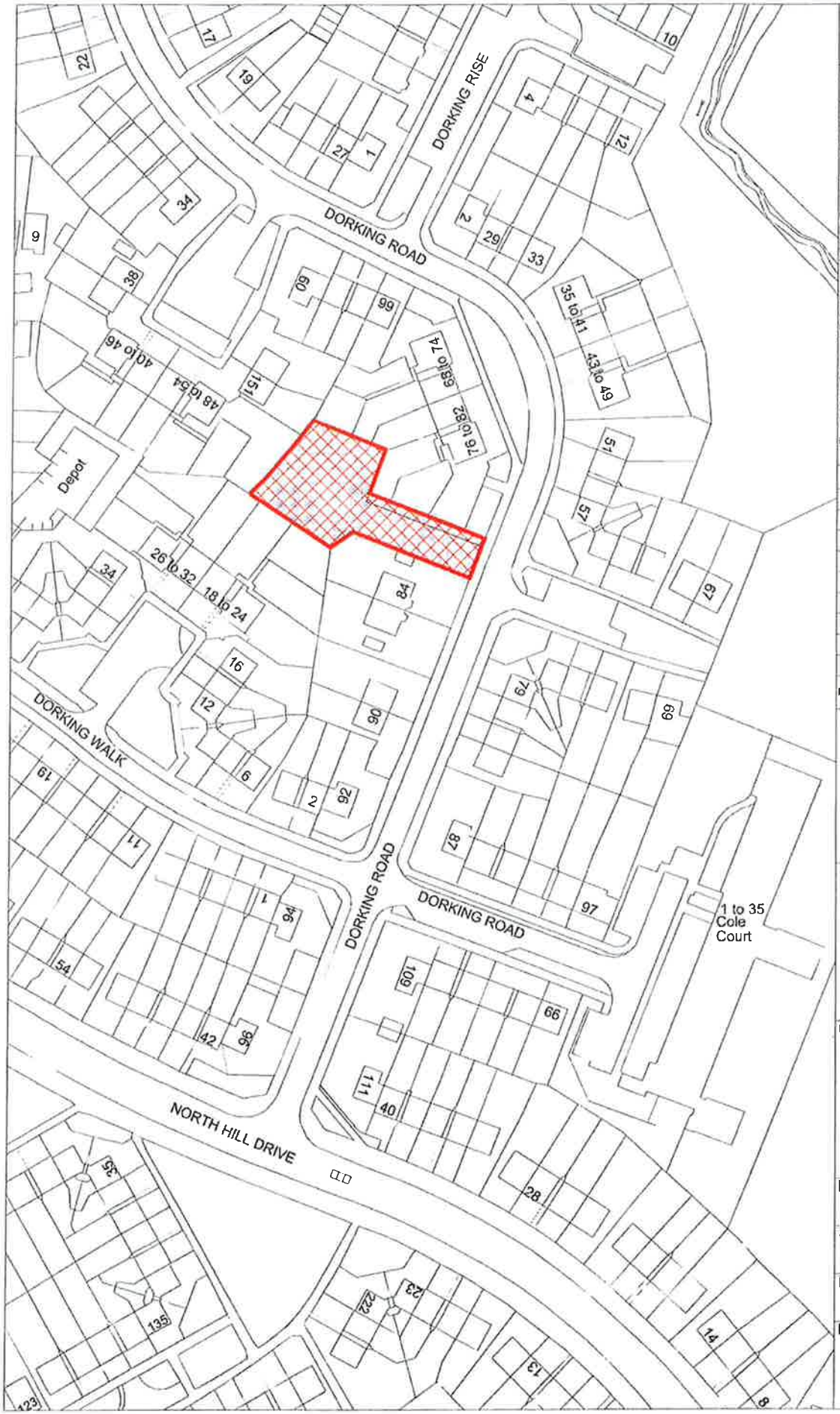

Havering
LONDON BOROUGH

Strategic Property Services

Tollgate House
96-98 Market Place
Romford
RM1 3ER

Telephone: 01708 434343

email: propertyservices@havering.gov.uk
Internet: www.havering.gov.uk

© Crown Copyright. All Rights Reserved.
London Borough Of Havering.
Licence No: 100024327

Based upon Ordnance Survey mapping with the permission of the Controller of Her Majesty's Stationary Office © Crown Copyright. Unauthorised reproduction infringes Crown Copyright and may lead to prosecution or civil proceedings

This Drawing shall not in any way be used or reproduced Without The Prior Permission Of Strategic Property Services.

All Dimensions are to be checked on site prior to commencement of work & any discrepancies reported to Strategic Property Services.

Do not scale, work only to figured dimensions

No	Revisions	Int	Date

nlpg NSG Ordnance Survey

Job Title:
Dorking Road Land

Harold Hill

Drawing Title:
Site Plan

Drawn By:
nt

Scale:
1:1250 @ A4

Date:
April 2012

Drawing Number:
sps1386

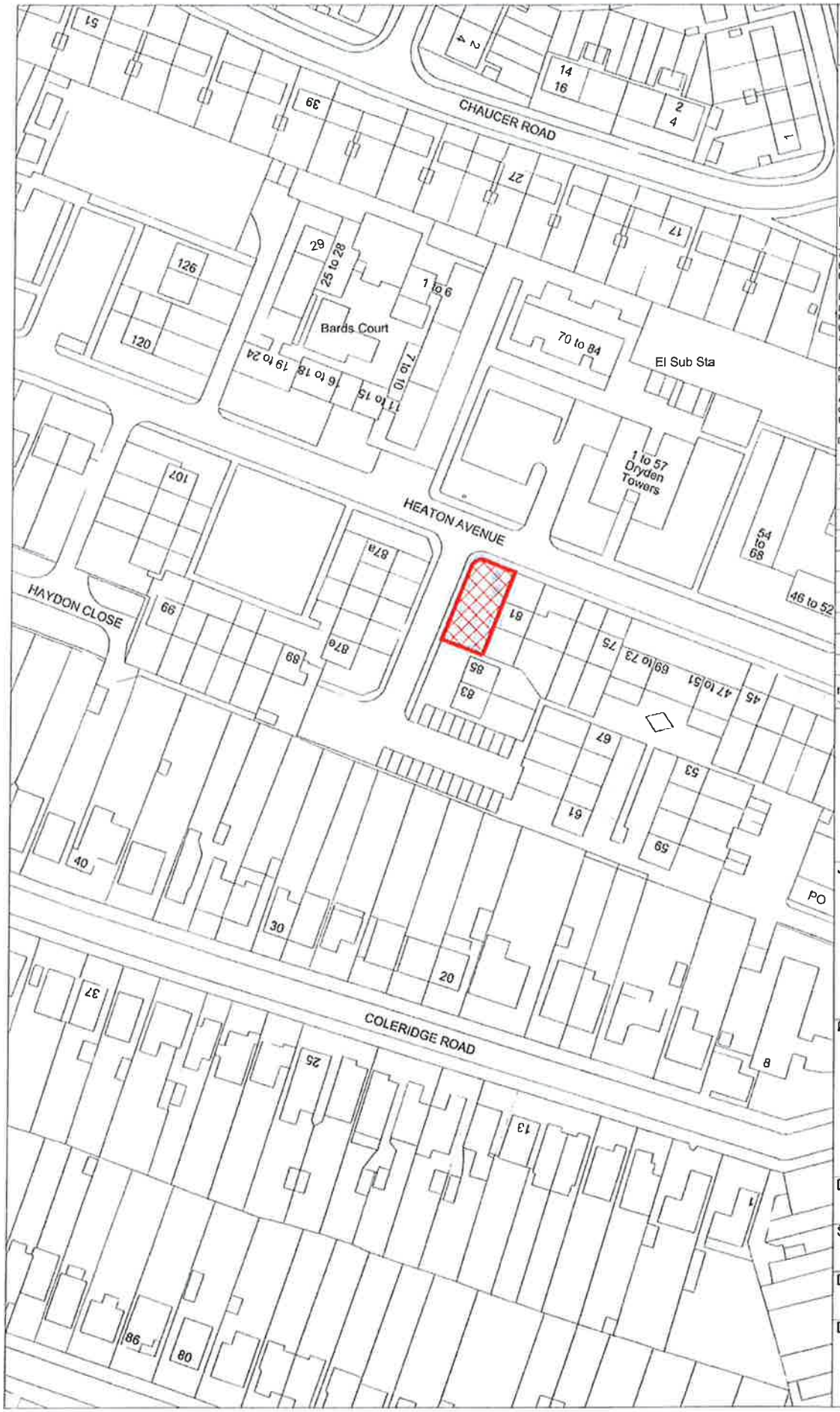

Havering
LONDON BOROUGH

Strategic Property Services

Tollgate House
96-98 Market Place
Romford
RM1 3ER

Telephone: 01708 434343

email: propertyservices@havering.gov.uk
Internet: www.havering.gov.uk

© Crown Copyright. All Rights Reserved.
London Borough Of Havering.
Licence No: 100024327

Based upon Ordnance Survey mapping with the permission of the Controller of Her Majesty's Stationary Office © Crown Copyright. Unauthorised reproduction infringes Crown Copyright and may lead to prosecution or civil proceedings

This Drawing shall not in any way be used or reproduced Without The Prior Permission Of Strategic Property Services

All Dimensions are to be checked on site prior to commencement of work & any discrepancies reported to Strategic Property Services.

Do not scale, work only to figured dimensions

No	Revisions	Int	Date

nlpg NSG Ordnance Survey

Job Title:
Land Adjacent 81
Heaton Avenue

Drawing Title:
Site Plan

Drawn By:
nt

Scale:
1:1250 @ A4

Date:
April 2012

Drawing Number:
sps1389

Havering
LONDON BOROUGH

Strategic Property Services

Tollgate House
96-98 Market Place
Romford
RM1 3ER

Telephone: 01708 434343

email: propertyservices@havering.gov.uk
Internet: www.havering.gov.uk

© Crown Copyright. All Rights Reserved.
London Borough Of Havering.
Licence No: 100024327

Based upon Ordnance Survey mapping with the permission of the Controller of Her Majesty's Stationary Office © Crown Copyright. Unauthorised reproduction infringes Crown Copyright and may lead to prosecution or civil proceedings

This Drawing shall not in any way be used or reproduced Without The Prior Permission Of Strategic Property Services.

All Dimensions are to be checked on site prior to commencement of work & any discrepancies reported to Strategic Property Services.

Do not scale, work only to figured dimensions

No	Revisions	Int	Date

nlpg NSG National Street Gazetteer OS Ordnance Survey

Job Title:
Harlow Gardens Land

Drawing Title:
Site Plan

Drawn By:
nt

Scale:
1:1250 @ A4

Date:
April 2012

Drawing Number:
sps1388

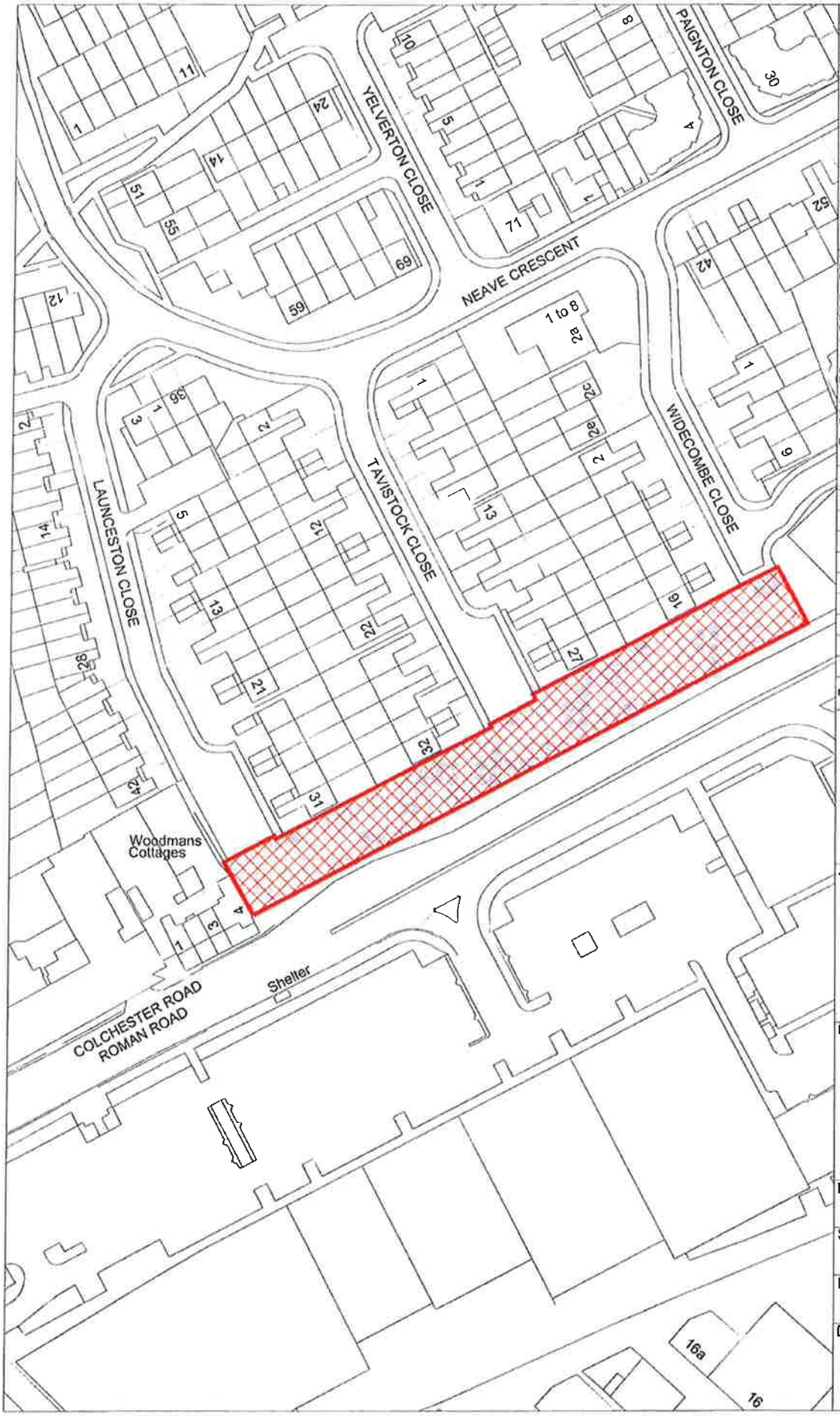

Havering
LONDON BOROUGH

Strategic Property Services

Tollgate House
96-98 Market Place
Romford
RM1 3ER

Telephone: 01708 434343

email: propertyservices@havering.gov.uk
Internet: www.havering.gov.uk

© Crown Copyright. All Rights Reserved.
London Borough Of Havering.
Licence No: 100024327

Based upon Ordnance Survey mapping with the permission of the Controller of Her Majesty's Stationary Office © Crown Copyright. Unauthorised reproduction infringes Crown Copyright and may lead to prosecution or civil proceedings.

This Drawing shall not in any way be used or reproduced Without The Prior Permission Of Strategic Property Services.

All Dimensions are to be checked on site prior to commencement of work & any discrepancies reported to Strategic Property Services.

Do not scale, work only to figured dimensions.

No	Revisions	Int	Date

nlpg NSG Ordnance Survey

Job Title:
Tavistock Close Land

Harold Hill

Drawing Title:
Site Plan

Drawn By:
nt

Scale:
1:1250 @ A4

Date:
April 2012

Drawing Number:
sps1393

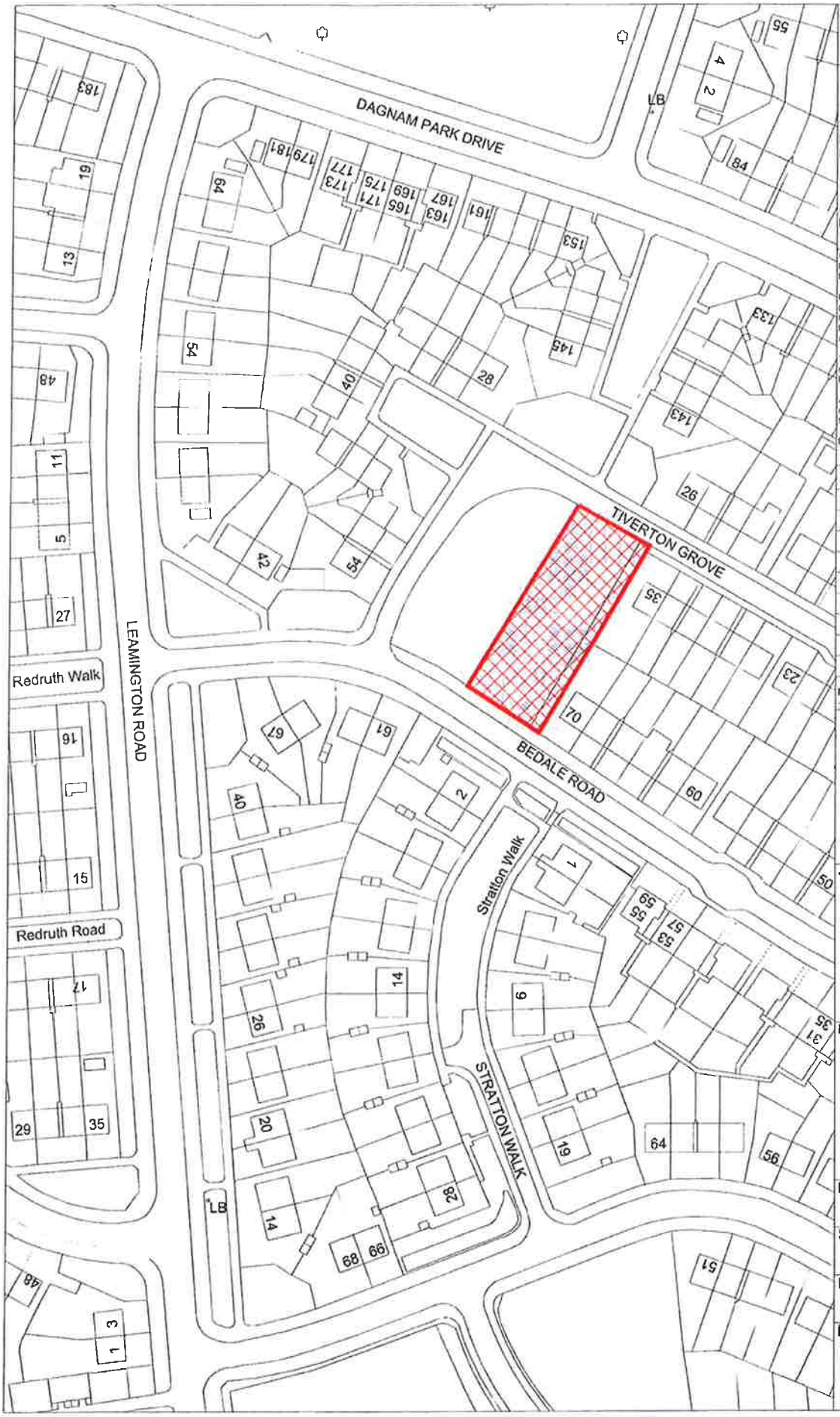

Havering
LONDON BOROUGH

Strategic Property Services

Tollgate House
96-98 Market Place
Romford
RM1 3ER

Telephone: 01708 434343

email: propertyservices@havering.gov.uk
Internet: www.havering.gov.uk

© Crown Copyright. All Rights Reserved.
London Borough Of Havering.
Licence No: 100024327

Based upon Ordnance Survey mapping with the permission of the Controller of Her Majesty's Stationary Office © Crown Copyright. Unauthorised reproduction infringes Crown Copyright and may lead to prosecution or civil proceedings

This Drawing shall not in any way be used or reproduced Without The Prior Permission Of Strategic Property Services

All Dimensions are to be checked on site prior to commencement of work & any discrepancies reported to Strategic Property Services.

Do not scale, work only to figured dimensions.

No	Revisions	Int	Date

nlpg NSG Ordnance Survey

Job Title:
Tiverton Grove/
Bedale Road Land

Harold Hill

Drawing Title:
Site Plan

Drawn By:
nt

Scale:
1:1250 @ A4

Date:
April 2012

Drawing Number:
sps1544